



A Shropshire Lad (with an MX 5!)

Date: Sunday 20th August 2023

Start: St Peters Garden Centre, Farm Pear Tree Dr, Norton Rd, Brockhill Village, Worcester WR5 2NY

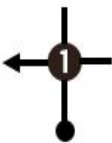
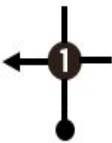

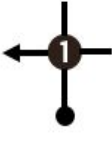
Time: 9:00 for breakfast / coffee





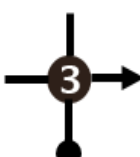
Depart: 10:00 (10:15 latest)

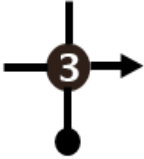
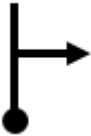
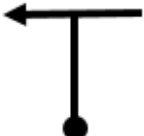

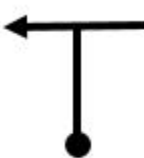
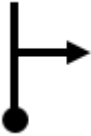
Coffee / Lunch: Burford House Garden Centre, Burford, Tenbury Wells, Worcestershire, WR15 8HQ (car park is foc)

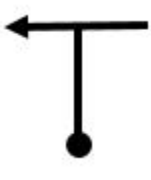
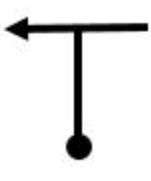
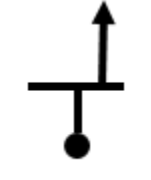
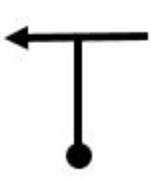


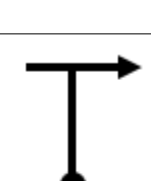
Depart: 11:45 (12:00 latest)


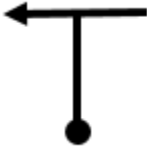
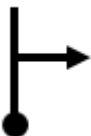


Finish: Attingham Park, Atcham, Shrewsbury SY4 4TP (car park is foc)

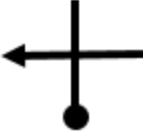

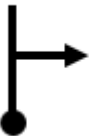






Miles	Direction	Instructions	Km
0.0		Zero Trip, Turn Right onto Broomhall Way	0.0
0.1		At the roundabout, take the 1st exit onto Norton Rd	0.1
0.5		At the roundabout, take the 1st exit onto Broomhall Way/A4440	0.8
1.1		At Ketch Roundabout, take the 2nd exit onto Temeside Way/A4440	1.7
2.4		At the roundabout, take the 1st exit feeder lane onto Malvern Road	3.8
2.9		Slight left then right through Powick to stay on Malvern Rd/A449	4.6


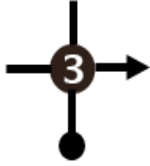

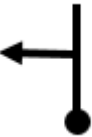
3.1		Turn right onto Old Malvern Rd	4.9
4.9		CAUTION! – road narrows over bridge	7.8
5.4		Turn left onto A4103 towards Hereford	8.6
5.6		At the roundabout, take the 3rd exit onto Brockamin Lane, signposted for Leigh, Alfrick and Suckley	9.0
		Stay on this road	
6.4		Enter Leigh - CAUTION! - 30MPH speed limit	10.2
6.8		CAUTION! – road narrows over bridge	10.9
8.8		Enter Alfrick - CAUTION! - 30MPH speed limit	14.1
9.8		Enter Lulsley	15.7
11.2		Turn right towards A44, then turn left at the A44 signposted Leominster	18.0
		Stay on A44	
16.2		Enter Bromyard	26.0
19.7		Enter Brendenbury	31.7
23.0		Enter Docklow	37.0
27.2		At the roundabout, take the 3rd exit onto A49	43.7

28.1		At the roundabout, take the 3rd exit stay on A49	45.2
29.3		Turn right onto A4112 towards Kimbolton	47.1
		Stay on the A4112 all the way to Tenbury Wells	
29.5		Enter Kimbolton CAUTION! - 30MPH speed limit	47.4
32.2		Enter Leysters	51.8
34.8		Enter St Michaels CAUTION! - 30MPH speed limit	56.0
36.1		Enter Tenbury Wells CAUTION! - 30MPH speed limit. Go through centre of town towards the A456	58.0
37.1		Turn left onto A456 (just past bridge over River Teme)	59.7
38.0		Turn left onto road signposted Burford House & Garden Centre	61.1
38.1		Turn left onto road Be aware that this stretch of road is very bumpy and has a few pot holes!	61.3
38.2		Turn right into Burford House grounds. Continue straight ahead to garden centre and turn right into car park.	61.4

0.0		Zero Trip as you leave the car park and enter the road. Be aware of potholes!	0.0
0.1		Turn left out of Burford House grounds then take the first left towards A456 Beware that this stretch of road is very bumpy and has a few pot holes.	0.1
0.2		Turn left onto A456	0.3
4.2		Turn right onto A49, then take the first left onto B4362 next to Salwey Arms, towards Presteigne. Go through villages of Woofferton and Comberton.	6.7
6.3		Turn left onto B4361	10.1
7.5		Road bears right and becomes the B4362 again / Presteigne Road.	12.0
8.0		Sharp bend to the right	12.8
10.8		Go past Lucton School.	17.3
11.9		Turn right onto A4110	19.1
12.7		Enter Aymestrey CAUTION! - 30MPH speed limit	20.4

14.9		Enter Wigmore CAUTION! - 30MPH speed limit	23.9
17.5		Turn left onto B4530 towards Knighton	28.1
18.3		Turn left onto A4113	29.4
19.6		Enter Brampton Bryan	31.5
20.5		Turn right onto B4367 signposted Bucknell	32.9
21.0		Enter Bucknell CAUTION! - 30MPH speed limit	33.7
21.1		Stay on B4367 over railway bridge then sharp right.	33.9
24.0		B4367 becomes B4385, stay on road	38.6
24.3		Turn left to stay on B4385 signposted Clun and Bishop's Castle, follow road over the railway bridge and towards the right.	39.1
25.3		Enter Twitchen CAUTION! - 30MPH speed limit	40.7
27.0		Turn right onto B4368 signposted Craven Arms	43.4

27.6		Turn left onto B4385 signposted Bishop's Castle, next to the Old Wheelwright Tea Room.	44.4
31.2		Enter Lydbury North CAUTION! - 30MPH speed limit	50.2
34.7		Turn right onto A488 signposted Shrewsbury	55.8
35.5		Turn right onto B4383 signposted Craven Arms and Church Stretton	57.1
36.5		Turn right onto A489 signposted Craven Arms	58.7
41.7		Turn left onto B4370 Church Stretton	67.2
44.5		Turn Left onto A49 signposted Shrewsbury, Church Stretton	71.6
46.8		Enter Church Stretton CAUTION! - 30MPH speed limit	75.4
47.0		Go across traffic lights and continue on A49	75.9
50.3		Enter Leebotwood CAUTION! - 40MPH speed limit	81.1
53.2		Enter Dorrington CAUTION! - 30MPH speed limit	85.6

57.0		Enter Bayston Hill CAUTION! - 30MPH speed limit	91.5
57.8		At the roundabout, take the 3rd exit onto the A5(E)	93.1
60.0		At the roundabout, take the 4th exit onto the B4380(S) signposted Ironbridge / Attingham Park	96.7
61.7		Turn left into Attingham Park (entrance is opposite Mytton and Mermaid Hotel). Follow road round to car park. Parking has been set aside for us in the overspill car park (signposted extra parking).	99.4

