

Wales & Wye: The Castle Canyon Cruise



Date: Sunday 19th May 2024

Start: The Woodshed, Deer Park, Eastnor, Ledbury HR8 1RA


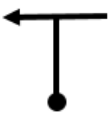





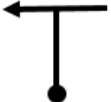





Time: 9:00 for breakfast / coffee




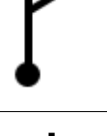
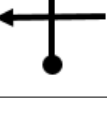


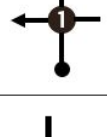
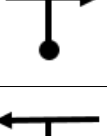


Depart: 10:15 (10:30 latest)

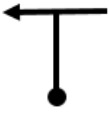
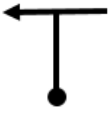


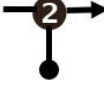

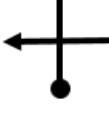


Coffee / Lunch: The Copper Kettle Tea Room, Emm-lee, Llanddewi Skirrid, Abergavenny NP7 8AP

Finish: Symonds Yat Rock, Coleford GL16 7NZ

Miles	Direction	Instructions	Km
0.0		Turn Right onto the A438 signed Ledbury	0.0
1.1		Turn Left onto Worcester Road (A449), signed Ledbury	1.76
2.1		Turn Left at Traffic lights. Follow signs for Through Traffic	3.36
2.7		At the roundabout, take the 2 nd exit right to Hereford A438	4.32
3.0		At the roundabout, take the 2 nd exit to Hereford	4.8
3.3		At the roundabout, take the 2 nd exit to Hereford	5.28
3.5		At the roundabout, take the 1 st exit to Dymock B4216	5.6
A 6.1		Confusing signage. Carry on as normal.	9.76

A 7.1		Road narrows slightly at bridges. Be aware of oncoming traffic.	11.36
7.3		Turn left signed Newent B4215	11.68
10.8		Turn right signed Ross-on-Wye B4221 and M50	17.28
12.5		Turn left signed Aston Ingham, Mitcheldean and Lea B4222	20.0
14.8		Turn sharp right signed Aston Crews	23.68
A 14.9		Blind bend to left that narrows. Slow down.	23.84
16.0		Turn right and immediately left to go straight across signed Mitcheldean	25.6
A 16.2		Road Narrows for 200 yards	25.92
16.4		Turn left signed Mitcheldean and Drybrook B4224	26.24
17.8		At the roundabout, take the 1 st exit	28.48
18.0		Turn right to Mitcheldean B4224	28.8
18.6		At the mini roundabout, take the 2 nd exit signed Monmouth and Cinderford A4136	29.76
20.8	 	At the traffic lights, turn right signed Drybrook and Ruardean	33.28

24.4		Turn right onto B4234 signed Kerne Bridge, Walford and Ross	39.04
25.9		Turn left signed Monmouth, Symonds Yat and Goodrich B4229	41.44
28.0		Turn right signed Whitchurch, Symonds Yat West, East and Peregrine Path	44.8
28.1		Turn right signed Hereford A4137	44.96
32.0		Turn left signed Skenfrith and Abergavenny B4521	51.2
47.9		Turn left into first car park or 2 nd left for overflow. If you have a National Trust membership. Please park in the car park to the right.	76.64
0.0		Turn right out of National Trust Car Park or Left out of the Copper Kettle Tea Room. Reset trip at entrance of National Trust Car Park.	0.0
1.3		Turn Right signed Hereford A465 and Abergavenny A40	2.08
1.4		Take the slip lane left Signed Abergavenny Y-Fenni A465 and Hereford avoiding low bridge osgol pont isel A40	2.24
A 3.2		This next junction is complicated. Treat it as a roundabout. Keep left, stay in the left lane and take the first exist signed Usk Brynbuga B4598.	5.12
6.7		Turn right signed Usk B4598	10.72
13.0		Turn left onto the Usk high street signed Newport and Monmouth	20.8
14.2		Turn left signed Chepstow. It is also labelled on the road	22.72

14.2		Turn left signed Chepstow, Gwernesney and Llandenny	22.72
26.1		Turn left signed Tintern, Monmouth A466 and Chepstow B4239	41.76
26.2		At the roundabout, take the 2 nd exit signed Tintern and Monmouth A466	41.92
26.4		At the roundabout, move into the right lane and take the 2 nd exit signed A466	42.24
41.2		At the roundabout, take the 2 nd exit signed Forest of Dean and Mitcheldean A4136	65.92
41.2		At the roundabout, take the 2 nd exit signed Forest of Dean and Mitcheldean	65.92
46.1		Turn Left signed Symonds Yat, English Bicknor and Christchurch	73.76
46.7		Turn Left signed Hillersand, Symonds Yat Rock and Symonds Yat East.	74.72
48.5		Turn Left into Parking.	77.6