

A Drive on the Lee side. Date: Sunday 22nd October 2023



















Start: Costa Coffee, Gloucester Business Park, Whittle Way, Brockworth, GL3 4BJ (next to Tesco)
















Time: 9:30 for breakfast / coffee **Depart:** 10:15 (10.45 latest)











Coffee stop: Oaksey Park, Gold and Leisure, Oaksey, Malmesbury, SN16 9SB

Finish: Carvery at The Whitminster Inn, Bristol Road, Whitminster, Gloucester, GL2 7NY

Miles	Direction	Instructions	Km
0.0		Zero trip , on exiting the Tesco complex at the large roundabout. Turn left , 1 st exit	0.0
0.1		At roundabout straight on , 2 nd exit	0.1
0.2		At T junction, turn right onto Ermin Street.	0.3
0.7		At small roundabout straight on , 2 nd exit	1.13
1.1		At roundabout straight on , 2 nd exit, signposted Birdlip, Whitcombe, Bath.	1.8
1.6		At the Beefeater pub, turn right onto Ermin way. Signpost Birdlip	2.6
3.3		At the top of the hill, just after the Birdlip sign, turn right onto B4070 <i>Pass through Slad past the church on your right where the author Laurie Lee is buried in the churchyard.</i>	5.3
10.9		Turn left , opposite the Fountain Inn, onto Lansdown Road <i>Follow the winding road up hill.</i>	17.5
11.3		At T junction, turn left onto Parliament Street. (Steep hill)	18.2
12.1		At small roundabout straight on , 1st exit	19.5
14.5		Fork left off the Bisley road, signposted 'All through Traffic'	23.3
14.8		At T junction, turn right	23.8
15.0		At the Stirrup Cup Pub, fork right down into Bisley High Street. Signposted Village only.	24.1
15.4		Follow the road through the village (beware narrow streets) and at the give way sign, turn right . Beware, poor visibility of traffic coming from the left.	24.8

Miles	Direction	Instructions	Km
16.4		Where the road bends right, fork left signposted France Lynch, Chalford, Brownhill.	26.4
16.9		Go into Chalford, past the 30mph signs and as the road bends to the right, turn left signposted, Old Neighbourhood.	27.2
17.8		Give Way! Straight over cross roads, A419	28.6
17.9		Go past the first set of railings and driveway then turn left just after the next railings. Signposted, Minchinhampton and Hyde.	28.8
18.8		At T junction, turn left towards Cirencester.	30.3
18.9		Just before the Ragged Cot, turn right , onto Hampton Road, signposted Nailsworth, Avening and Tetbury.	30.4
19.9		At T junction, turn left .	32.0
21.1		At T junction, turn left onto B4014 towards Tetbury. Ignore the left turn just before the junction.	33.9
24.3		On entering Tetbury, turn right at the T junction, onto the A433. Ignore right turn to Dursley	39.1
24.5		At Tetbury Market Hall roundabout, go straight on , 2nd exit onto the B4014 to Malmesbury.	39.4
28.3		At the roundabout, turn left , 1 st exit signposted M4, Cirencester and Chippenham.	45.5
29.0		At the roundabout, turn left , 1 st exit onto A429, signposted Cirencester and Kemble.	46.7
31.3		Turn right just before Crudwell garage. Signposted Hankerton.	50.4
32.4		Turn left towards Oaksey and Eastcourt. Note: black and white striped signpost with missing sign.	52.1
33.4		At the staggard junction, turn right then immediately turn left . Signposted Oaksey, Somerford Keynes.	53.8
34.2		At the T junction, opposite the Post Office, turn right , onto 'The Street', and drive straight through Oaksey. <i>(Note: 20mph) Beware of the narrow, traffic calming sections.</i>	55.0

Miles	Direction	Instructions	Km
34.6		Continue straight at the small roundabout, 2nd exit.	55.7
34.9		Turn left into Oaksey Park (Golf and Leisure). Follow the driveway, (beware loose chippings and speed bumps) to the carpark, If full drive past the club house and up to the overflow car park. (Left at the mirror.). Tea coffee and cake is available in the clubhouse.	56.1
		Part 2 Go back up the long drive to the road. Watch out for golfers. Zero your clock on exiting the golf course drive	
0		Turn Left out of the Oaksey Park golf course drive.	0
1.6		Where the road widens for turn right lane, keep left and Turn left to Somerford Keynes.	2.6
3.0		Just after the sign for Cotswold Sculpture Park on the right, turn left towards Ewen and Kimble.	4.8
4.4		At the Wild Duck Inn T junction, turn left.	7.1
5.7		In Kemble, cross over the staggard junction (right then left), towards Kemble Station and Tarlton.	9.2
5.8		At T junction with A429, turn left towards Chippenham	9.3
8.0		Turn right towards Culkerton	12.9
10.7		At T junction, turn left , A433 towards Bath and Tetbury.	17.2
12.4		Just beyond the Tetbury boundary sign, turn left signposted Tetbury Industrial Estate.	20.0
13.5		At the Tetbury Market Hall Roundabout (the Hall is now on your left) continue straight over (2 nd exit), signposted Bristol, Bath A433	21.7
15.0		<i>Point of interest. Highgrove House and gardens on the right.</i>	24.1
16.0		Shortly after the Westonbirt sign, turn right. , in front of Hare and Hounds Hotel	25.7
19.0		At the junction with the A46, give way and go straight over the cross roads, towards Kingscote, Nympsfield and Dursley.	30.6
20.1		At T junction, turn left onto the A4135, towards Dursley and Wotton.	32.3

Miles	Direction	Instructions	Km
21.0		Turn right towards Nympsfield and Frocester.	33.8
21.5		At the T junction, turn right , onto B4058, towards Nailsworth and Frocester. (Note: no signpost)	34.6
24.1		At crossroads with B4066, go straight across towards Frocester and Eastington. <i>Enjoy the views to the left, but watch out for potholes.</i>	38.8
27.5		Drive through Frocester then straight on (1 st exit) at the roundabout in Eastington.	44.3
28.3		At the T junction traffic lights on A38, turn right towards Gloucester.	45.5
28.7		Turn left on B4071 towards Frampton on Severn	46.2
30.1		At Frampton Green, turn right onto Whitminster lane.	48.4
32.2		Go straight over the small roundabout, 2nd exit.	51.8
32.4		At the T junction with A38, turn left and be prepared to turn right straight away.	52.1
32.5		ARRIVE AT WHITMINSTER INN Turn right to cross the A38 and enter the car park.	52.3