



Jacob & Dan's June Jaunt

Date: 23.06.2024
Hosts: Jacob & Dan
Meeting Point: Worcester Garden Centre. Droitwich Rd. Worcester. WR2 7SW
Time: 10:30
Briefing: 11:15 Please Print a Copy of the Route Instructions for Reference
Depart: 11:30
Pitstop: 12:45 Westonbury Mill Water Gardens. HR6 9HZ
Depart: 14:45
Finish: 16:00 The Plough & Harrow. Malvern. WR13 6NY
Distance: 82.3 Miles
Travel Time: 4 Hours 30 Minutes (Including Pitstop)

Useful Information:

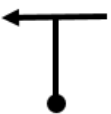







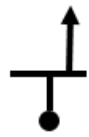

<https://www.bluediamond.gg/garden-centre/worcester-garden-centre>

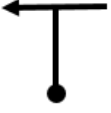
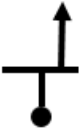
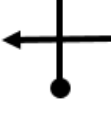
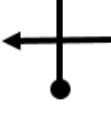



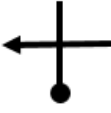

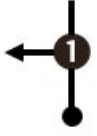
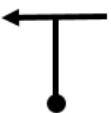

<https://www.westonburymillwatergardens.com/>


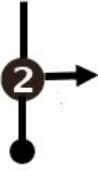









<https://www.brunningandprice.co.uk/ploughandharrow/menus/sunday-menu/>



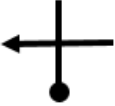

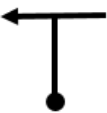

PRE ORDERS ARE REQUIRED IF YOU WISH TO EAT AT THE PLOUGH & HARROW

Email your order to Gina at southwestmidlands@mx5oc.co.uk by Wednesday 19th June

Miles	Direction	Instructions	Km
0		ZERO TRIP at Garden Centre Exit	0
0		TURN LEFT on to A38 Droitwich Rd	0
0.3		TURN LEFT on to Claines Lane	0.5
1.0		SECOND EXIT at Roundabout on to A449	1.6
3.2		FILTER LEFT on to A4133 Towards Ombersley	5.1
3.8		FIRST EXIT at Roundabout on to A4133 Holt Fleet Road	6.1
5.7		SECOND EXIT Over Mini Roundabout	9.1
5.9		TURN RIGHT on to A443 Witley Road	9.4
18.5		Continue on A456 to Tenbury Wells	29.7
21.5		STRAIGHT OVER at Traffic Lights	34.6
21.7		Continue on A456	34.9
26.5		TURN RIGHT and Then IMMEDIATE LEFT on to B4362 Station Road – Past Salwey Arms Towards Presteigne	42.6
28.3		CAUTION! POTHOLE S	45.5

28.5		TURN LEFT on to B4361	45.8
29.8		FOLLOW THE ROAD TO THE RIGHT on to B4362	47.9
34.2		TURN RIGHT and Then IMMEDIATE LEFT at Mortimers Cross continuing on B4362 towards Presteigne & Shobden	55.0
36.3		TURN LEFT on to Unnamed Road Towards Pembridge	58.4
37.6		TURN LEFT towards Pembridge	60.5
39.3		TURN RIGHT on to High Street A44	63.2
40.9		TURN LEFT into The Entrance to Westonbury Mill Water Gardens	65.8
0		ZERO TRIP at Main Road	0
0		TURN RIGHT on to A44	0
4.3		TURN LEFT and Continue on A44 Towards Leominster	6.9
7.7		TURN RIGHT on to Barons Cross Road	12.3
7.9		FIRST EXIT at Roundabout and continue on Barons Cross Road	12.7
8.7	 	TURN LEFT at Traffic Lights on to A44	14.0

8.9		Follow Road around to the LEFT	14.3
9.0		SECOND EXIT at Roundabout on to Mill Street A44	14.4
9.5		SECOND EXIT at Roundabout on to A49 Towards Hereford & Worcester	15.2
10.3		SECOND EXIT at Roundabout and Continue on A49 Towards Hereford	16.5
13.3		SECOND EXIT at Roundabout and Continue on A49 Towards Hereford	21.4
13.7		TURN LEFT on to A417 Towards Gloucester	22.0
20.4		SECOND EXIT at Roundabout and Continue on A417 Towards Gloucester	32.8
22.6		STRAIGHT ON at Traffic Lights and Continue on A417	36.3
26.8		TURN LEFT at Traffic Lights on to Hereford Road A438 Towards Ledbury	43.1
29.9		SECOND EXIT at Roundabout on to Hereford Road A438 Towards Bromyard	48.1
30.4		Follow Road Around to the RIGHT	48.9
30.6		STRAIGHT OVER Traffic Lights	49.2
31.0		TURN LEFT at Traffic Lights on to Worcester Road A449 Towards Malvern	49.8

32.0		Follow Road Around to the LEFT Continuing on Worcester Road A449	51.4
36.9		TURN VERY SHARP RIGHT on to Hanley Road B4209	59.3
38.0		STRAIGHT OVER Traffic Lights	61.1
39.5		TURN LEFT at Hanley Swan Crossroads Towards Worcester	63.5
41.0		TURN LEFT on to Unnamed Road Towards Gualford	65.9
41.4	 	TURN LEFT on to Gualford Road B4211 IMMEDIATE TURN RIGHT in to Our Final Destination The Plough & Harrow	66.6