

## Myles and Rowan's Autumn Dash

**Date:** Sunday 20th October 2024














**Start:** Ross Services, HR9 7QJ



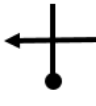













**Time:** 9:30 meeting time for coffees and breakfast rolls (Starbucks is open as well as the Asda/Burger King)









**Depart:** 10:30 (briefing at 10:15)

**Mid Point:** Ludlow Farm Shop, Bromfield, SY8 2JR (12:00)

**Finish:** The Running Horse Inn, Bewdley, DY12 2QP (around 15:00)


















Miles	Direction	Instructions	Km
0.0		<b>Zero Trip on exit of slip road out of Ross Services and move into the right lane</b>	0.0
0.1		At roundabout <b>make a u-turn</b> , 5th exit, onto A449 (North)	0.16
0.6		At roundabout <b>turn left</b> , 1 <sup>st</sup> exit, onto A449 to Ledbury	0.96
2.4		<b>Turn left at the fork</b> , onto B4225 (no signpost)	3.86
2.7		At junction, <b>turn left onto B4224</b> , towards Hereford	4.34
4.5		<b>Caution! Uneaven Road Surface / Potholes</b>	7.24
7.8		<b>Fownhope, 30 MPH Speed Limit</b>	12.55
9.9		<b>Mordford, 30 MPH Speed Limit</b>	15.93
10.1		<b>Turn Right</b> , small sign to Dormington just after the Moon Inn	16.25
12.3		<b>Turn Right</b> , towards Ledbury (A438)	19.79
13.5		<b>Turn left at Crossroads towards Yarkhill</b> (Caution: This is easy to miss as the sign is overgrown!)	21.72












14.8		At the T-Junction, Turn Right, onto A4103	23.81
16.9		Continue straight on the A4103 at traffic lights	27.19
20.3		Turn left onto B4214, towards Bromyard	32.66
20.7		Caution! Road Narrows	33.31
21.1		<i>Bishops Frome, 30 MPH Speed Limit</i>	33.95
22.7		<i>Caution! Large potholes!</i>	36.53
24.9		Turn Right onto A465, towards Bromyard and Tenbury <i>(Caution: Bad road surface)</i>	40.07
25.3		<i>Bromyard, 30 MPH Speed Limit</i>	40.71
25.7		Turn Right at the T-Junction onto the A44 towards Worcester	41.36
25.8		Bear left onto B4214, towards Tenbury/Town Centre and continue straight at Give Way sign	41.52
26.0		Turn Left, onto High Street	41.84
26.1		Turn Left and then turn immediate right towards Tenbury (B4214)	42.00
27.2		Caution! Bad Road Surface!	43.77
28.5		Edwyn Ralph, 30 MPH Speed Limit	45.86
36.8		Turn Right at the T junction onto A4112, Signpost Kidderminster (A456)	59.22
37.1		Continue Left on A4112, towards Kidderminster	57.70

37.3		<b>Turn Left onto the A456</b> , towards Shrewsbury and Leominster	60.02
37.5		<b>Turn Right</b> , onto the <b>B4214</b> towards <b>Clee Hill</b>	60.35
39.4		<b>Caution! Potholes!</b>	63.40
41.1		<b>Knowle 30 MPH Speed Limit</b>	66.14
41.9		<b>Clee Hill 30 MPH Speed Limit</b>	67.43
42.2		<b>Turn Left onto A4117</b> , towards Ludlow	67.91
46.9		At the roundabout, <b>3<sup>rd</sup> Exit</b> , onto the A49	75.47
49.8		Turn Right into the Ludlow Farm Shop then turn immediate right and follow the road round to the main carpark.	80.14

End of First Half of Drive – Rest stop is planned here for 1 and a half hours with expected time of departure between 13:30-14:00

**Part 2 – Ludlow to Bewdley**

Miles	Direction	Instructions	Km
0.0		<b>**Zero Trip**</b> <b>Left turn onto A49</b>	0.0
0.8		<b>Turn left onto B4365, towards Bridgenorth</b>	1.28
5.6		<b>Turn right onto B4368, towards Much Wenlock</b>	9.01
6.7		<b>Diddlesbury 30 MPH Speed Limit</b>	10.78
7.7		<b>Aston Munslow 30 MPH Speed Limit</b>	12.39
8.5		<b>Munslow 30 MPH Speed Limit</b>	13.67
10.1	 	<b>Caution! Hungerford 40 MPH Limit</b> <b>(Speed van area)</b>	16.25
12.2		<b>Turn Left onto B4378, toward Much Wenlock</b>	19.63
12.4		<b>Shipton 40 MPH Speed Limit</b>	19.95
14.0		<b>Brockton 30 MPH Speed Limit</b>	22.53
16.0		<b>Boughton 30 MPH Speed Limit</b>	25.74
18.6		<b>Much Wenlock 30 MPH Speed Limit</b>	29.93
18.9		<b>Turn Right onto A458, towards Bridgenorth</b>	30.41
23.7		<b>Moreville 30 Speed Limit</b>	38.14
24.1		<b>Turn Right, towards Highley, Kinlet and Cleobury Mortimer</b>	38.75
24.3		<b>Caution! Large Potholes</b>	39.10

26.0		<b>Turn Left then Turn Right</b> , towards Kinlet and Cleobury Mortimer	41.84
26.8		<b>Turn Right onto B4363</b> , toward Cleobury Mortimer	43.13
27.2		<i>Caution! Narrow bridge, Give way to oncoming vehicles</i>	43.77
34.5		<b>Kinlet 30 MPH Speed Limit</b>	55.52
37.7		<b>Turn left onto B4201</b> towards Bewdley	60.67
37.8		<b>Caution! Potholes on road!</b>	60.83
38.6		<b>Turn Left onto A4117</b> towards Bewdley	62.12
41.4		<b>Far forest 30 limit</b>	66.62
42.0		<b>Callow Hill 30 limit</b>	67.59
42.1		<b>Turn Left onto A456</b> towards Bewdley	67.75
44.0		<b>Turn Right into the Running Horse Inn</b>	70.81

End of Part 2! We hope you enjoyed our drive! :)