



The Shakespeare Country Drive

Date: Sunday 22nd September 2024

Start: The Queen Elizabeth Inn, Main Street, Elmley Castle, Nr Pershore WR10 3HS (dog friendly)

NOTE WE ARE PARKING ON THE STREET NOT IN THE PUB CAR PARK (see diagram at end of instructions)

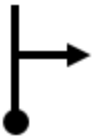



Time: 9:30 for breakfast / coffee / cake

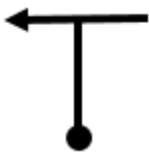
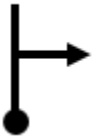


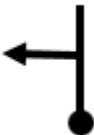

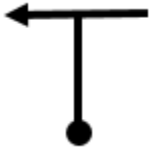

Briefing: 10:30









Depart: 10:45











Coffee / Cake / Lunch: Charlecote Garden Centre, Charlecote, Warwickshire, CV35 9ER (arrive 13:00 to 13:15). NOTE WE ARE PARKING IN THE NATIONAL TRUST CAR PARK NEXT DOOR, NOT THE GARDEN CENTRE (see diagram at end of instructions)




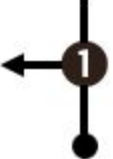





Finish: Charlecote Park (National Trust), Charlecote, Warwickshire, CV35 9ER. This is across the road from Charlecote Garden Centre.






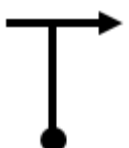



Miles	Direction	Instructions	Km
0.0		ZERO TRIP, AT MAIN STREET AND THE JUNCTION WITH ELMLEY ROAD (OPPOSITE THE QUEEN ELIZABETH PUB) Proceed straight down Elmley Road which is directly opposite the pub (first part is very narrow, beware of cyclists)	0.0
1.9		Blind Summit	3.0
2.7		Enter Aston Under Hill CAUTION! - 30MPH	4.3
3.4		TURN LEFT onto The Groaten	5.4



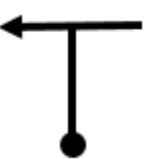

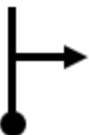



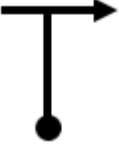
4.1		TURN LEFT onto A46	6.6
4.7		TURN RIGHT onto Cheltenham Road, signposted Sedgeberrow / Winchcombe B4078)	7.5
4.9		Enter Sedgeberrow	7.8
5.4		TURN RIGHT onto Winchcombe Road B4078 CAUTION! - 30MPH	8.6
7.1		TURN LEFT on to Main Street towards Wormington CAUTION! The signpost for this turning is covered by foliage and is easily missed!	11.4
7.6		Enter Wormington CAUTION! - 30MPH Bear left at triangle towards Aston Somerville / Broadway	12.3
9.5		Go under railway bridge	15.3
9.8		TURN LEFT onto Cheltenham Road signposted B4632 / Broadway	15.7
11.3		Enter Broadway CAUTION! - 30MPH	18.5








11.6		TURN RIGHT onto Lower Green signposted Snowhill Manor and continue through Broadway Village Centre	18.8
12.2		At roundabout take 1ST EXIT onto Leamington Road	19.6
12.9		At roundabout take 3RD EXIT onto A44 Fish Hill, signposted Oxford A44 / Broadway Tower	21.0
15.2		TURN LEFT onto Buckle Street, signposted Saintbury	24.4
16.0		TURN LEFT to stay on Buckle Street onto Saintbury / Willersey	25.7
16.6		Enter Saintbury CAUTION! - 30MPH	26.9
17.6		TURN RIGHT onto B4632 towards Stratford	28.3
18.2		TURN LEFT to stay on Buckle Street, signposted Honeybourne Industrial Estates / Station	29.2

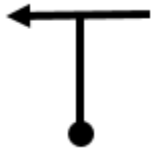

18.6		At crossroads continue STRAIGHT OVER onto Honeybourne Road	30.0
20.0		Enter Honeybourne CAUTION! - 30MPH	33.0
20.7		Traffic lights at bridge	33.3
21.6		Enter Ullington	34.7
23.4		Enter Bickmarsh	37.6
24.6		TURN RIGHT onto Welford Road, signposted Welford on Avon / Barton	39.6
24.7		Enter Barton CAUTION! - 30MPH	40.0
27.0		Enter Welford upon Avon CAUTION! - 30MPH	43.6
27.7		TURN RIGHT onto Long Marston Road	44.6
29.3		Enter Long Marston CAUTION! - 30MPH	46.8

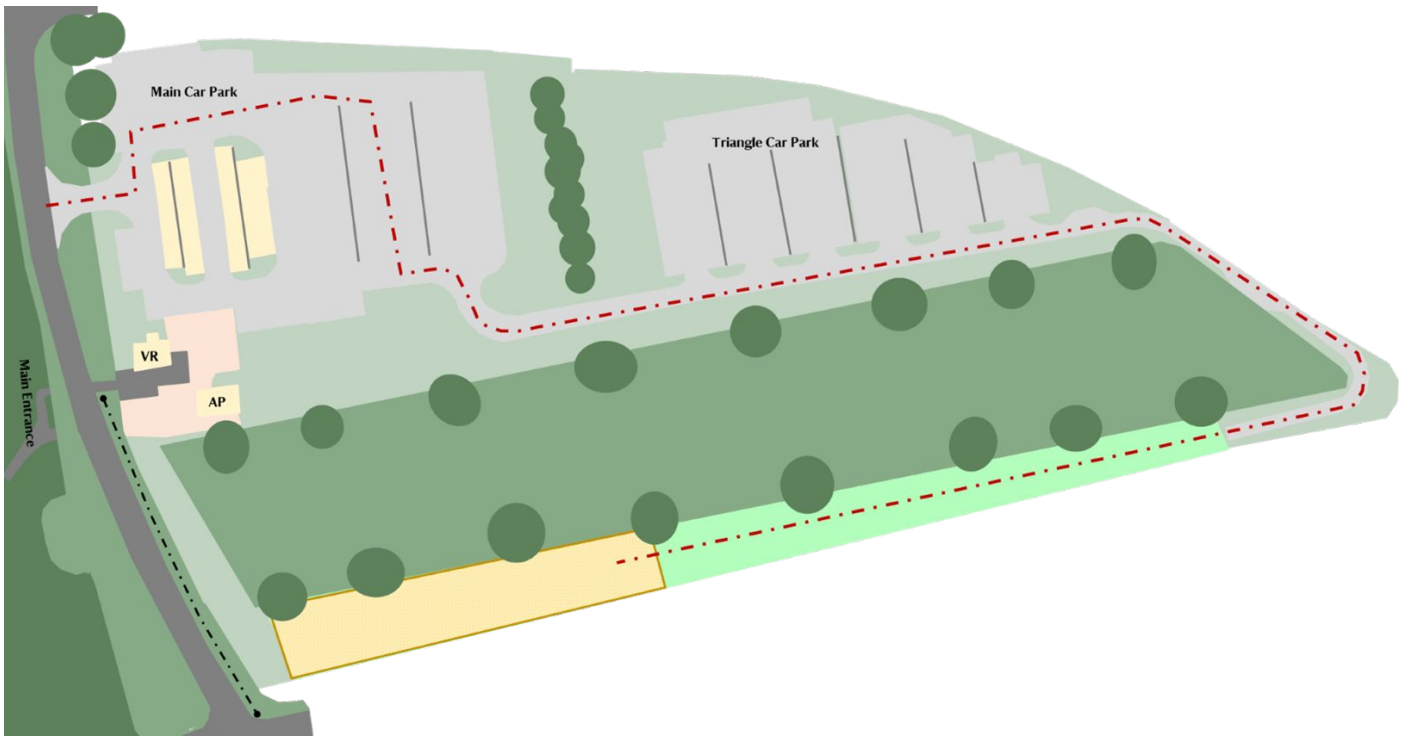
31.5		CAUTION! This stretch of road is very uneven! TAKE CARE!	50.6
32.2		Turn right on B4632 towards Cheltenham	51.8
32.7		Enter Mickleton CAUTION! - 30MPH	52.6
32.8		At roundabout take 1ST EXIT onto Granbrook Lane towards Ilmington	52.9
36.1		Enter Ilmington CAUTION! - 30MPH	58.1
36.5		TURN RIGHT onto Front Street	58.7
36.51		TURN 1ST LEFT onto Armscote Road	58.8
36.7		TURN 2nd RIGHT onto Darlingscott Road, signposted Darlingscott / Shipston	59.2
37.7		CAUTION! This stretch of road is very uneven! TAKE CARE!	60.6

38.1		Enter Darlingscott CAUTION! - 30MPH	61.5
39.0		At crossroads continue STRAIGHT OVER the A429 onto Darlingscott Road, towards Shipston Industrial Estate	62.9
39.8		Enter Shipston on Stour CAUTION! - 30MPH and speed bumps!	64.0
40.2		TURN RIGHT onto Campden Road B4035 signposted Evesham	64.6
40.3		TURN FIRST LEFT onto Hanson Avenue follow road all the way around until you reach London Road (Hanson Ave becomes Banister Way then Furze Hill Road but you would never guess that!)	64.7
41.1		At the T Junction TURN RIGHT onto London Road A3400	
43.5		TURN LEFT towards Cherington, signposted Cherington, Sutton, Stourton, Sutton-under-Brailes, Brailes	69.7
45.0		Enter Cherington CAUTION! - 30MPH	72.0
46.3		Enter Sutton-under-Brailes CAUTION! - 30MPH	74.1

46.5		TURN RIGHT onto Sutton Lane towards Brailes / Banbury	74.3
47.6		Enter Lower Brailes CAUTION! - 30MPH	76.2
47.7		TURN LEFT onto High Street B4035 signposted Shipston	76.4
47.8		Enter Upper Brailes CAUTION! - 30MPH	76.6
47.9		TURN RIGHT onto Castle Hill Lane towards Tysoe. Keep following signs towards Tysoe	76.7
51.7		Enter Upper Tysoe CAUTION! - 30MPH	82.8
54.5		At crossroads continue STRAIGHT OVER the A422	87.2
56.5		Enter Little Kineton CAUTION! - 30MPH	90.6
56.8		TURN RIGHT onto Bridge Street towards Kineton	91.0

57.0		Enter Kineton CAUTION! - 30MPH	91.4
57.2		TURN LEFT onto Warwick Road B4086 signposted Wellesbourne	91.7
57.4		CAUTION! - speed bumps!	92.0
58.9		Go past Compton Verney	94.4
59.5		At roundabout take 2ND EXIT onto B4086 signposted Wellesbourne / Stratford	95.4
61.2		Enter Wellesbourne CAUTION! - 30MPH	98.1
61.7		BEAR LEFT onto one way system at Wellesbourne. Then BEAR RIGHT following all-through traffic sign.	98.9
61.8		BEAR LEFT onto B4086	99.1
62.1		At roundabout take 2ND EXIT onto B4086	99.6
62.9		Enter Charlecote CAUTION! - 30MPH	100.9

63.0		TURN LEFT onto Birmingham Road towards Stratford	101.0
63.0		TURN IMMEDIATELY LEFT into National Trust car park. If on the day there are no spaces in the main car parks we will be sent to the overflow car park, direction below. A attendant will be on hand to direct us to this car park.	101.0





Park on road near church. **HERE**