







Key: ② = 2nd exit at roundabout ↗ = turn right ➡ = bear right

Total miles		Zero trip in Sainsbury's car park. Left after filling station and left at give way.	Total km
0.3	③	3 rd exit A417 Cirencester	0.5
1.0	①	You can use dedicated slip from left lane or enter roundabout A417	1.6
2.5	↙	Move into left slip road A46 Brockworth/Shurdington	4.0
3.2	③	3 rd exit A46 Stroud	5.1
3.9	①	1 st exit Birdlip by Cross Hands pub	6.2
4.3	↗	Right by Twelve Bells pub to Birdlip (chance to regroup here)	6.9
6.1	↗	Top of hill (before Royal George) turn right on B4070 BUT sign is missing ; there is a small white sign on wall as you turn saying Cheltenham 6 Stroud 8	9.8
8.3	➡	Bear right on B4070 Stroud/Slad by Fostons Ash pub	13.3
11.4	🚦?	There may be temporary traffic lights in Slad due to wall repairs	18.2
14.2	①	As you approach roundabout, road takes you round to right then take 1 st exit A46 Bath	22.7
14.4	↑	Drive under railway bridge	23.0
14.4	②	2 nd exit at double mini-roundabout A46 Bath	23.0
14.4	②	2 nd exit at 2 nd part of mini-roundabout A46 Bath	23.0
15.0	🚦	Straight over traffic lights	24.0
18.3	②	In Nailsworth 2 nd exit at mini-roundabout then immediately...	29.3
18.3	↙	...left by Lloyds bank signed Avening	29.3
19.4	🚦	Straight over traffic lights (Gatcombe Park is on your left)	31.0
21.1	➡	Road goes round to right at Cross Inn marked B4014 Tetbury	33.8
24.3	↙	In Tetbury left on A433 marked Cirencester	38.9
24.9	①	1 st exit at double mini-roundabout A433 Cirencester	39.8
24.9	②	2 nd exit at 2 nd part of mini-roundabout A433 Cirencester	39.8

25.0	①	1 st exit at A433 Cirencester by Audi garage	40.0
30.2	↗	Right turn on bend signed Cotswold Airport/ Emergency vehicles	48.3
30.7	↗	Road ends and turn right into gate of Airport. Follow road and signs to AV8 cafe. Head for control tower obeying ground level traffic lights and drive to right of control tower and park on Airport side of AV8.	49.1
		 	
			
Total miles		Zero trip in AV8 car park Return to A433	Total km
1.1	↗	Turn right onto A433	1.8
2.0	↗	Turn right signed Kemble station	3.2
2.4		Beware narrow railway bridge	3.8
3.0	↗	Right A429 marked Chippenham	4.8
4.4		Drive alongside Airfield, past <i>Rapid Racking</i> then...	7.0
4.8	↗	...right into Kemble Airfield; you may have to stop at security	7.7
		Drive straight ahead and right at the red brick tower, following the signs for E site .	
	↶	Bear left twice following signs for E site / Bristol Aero Collection . Parking is at the far end of the hangar. Park rear towards hangar for group photo! £4 each. Remember warm clothes We need to leave 1pm at latest	
			
		Trip to lunch venue on next sheet	

Total miles		Zero trip by hangar Return to A429	Total km
0.9	↶	Turn left onto A429 Cirencester	1.4
2.6	↷	Turn right at cross roads marked Ewen/South Cerney	4.2
2.7	↑	Go across staggered cross-roads to Ewen	4.3
4.8	↶	left at crossroads to Cirencester/Siddington	7.7
6.9	①	1 st exit at mini-roundabout in industrial estate	11.0
7.0	②	2 nd exit then pass Lidl supermarket	11.2
7.1	①	1 st exit at mini-roundabout and immediately get in right lane...	11.4
7.1	③	...3 rd exit onto dual carriageway marked Swindon/Cheltenham then get into left lane	11.4
7.5	①	1 st exit marked Cheltenham/Gloucester/Stow	12.0
8.2	②	2 nd exit signed Cheltenham A435	13.1
8.7	🚦	Straight ahead at traffic lights and continue ahead for Gloucester	13.9
11.0	②	2 nd exit for slip road onto A417 Gloucester dual carriageway	17.6
16.9	②	2 nd exit as dual carriageway ends A417	27.0
18.5	↶	Left onto B4070 Stroud/Birdlip	29.6
	↷	Road bears round to right in Birdlip and immediately turn right into Royal George 	
		Please buy your own drinks at the bar	
		Retracing your steps to the A417 and turning left will bring you to the roundabout at the Air Balloon. 1st exit takes you to Gloucester and the M5	